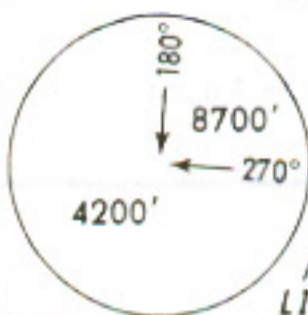


\*TOMAS GUARDIA Radio (AFIS) 118.8

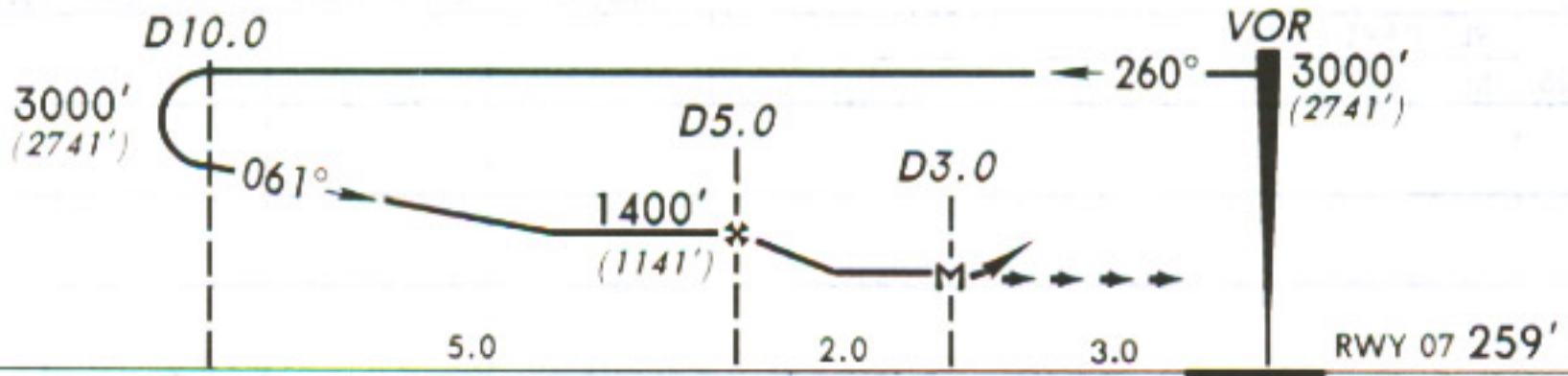
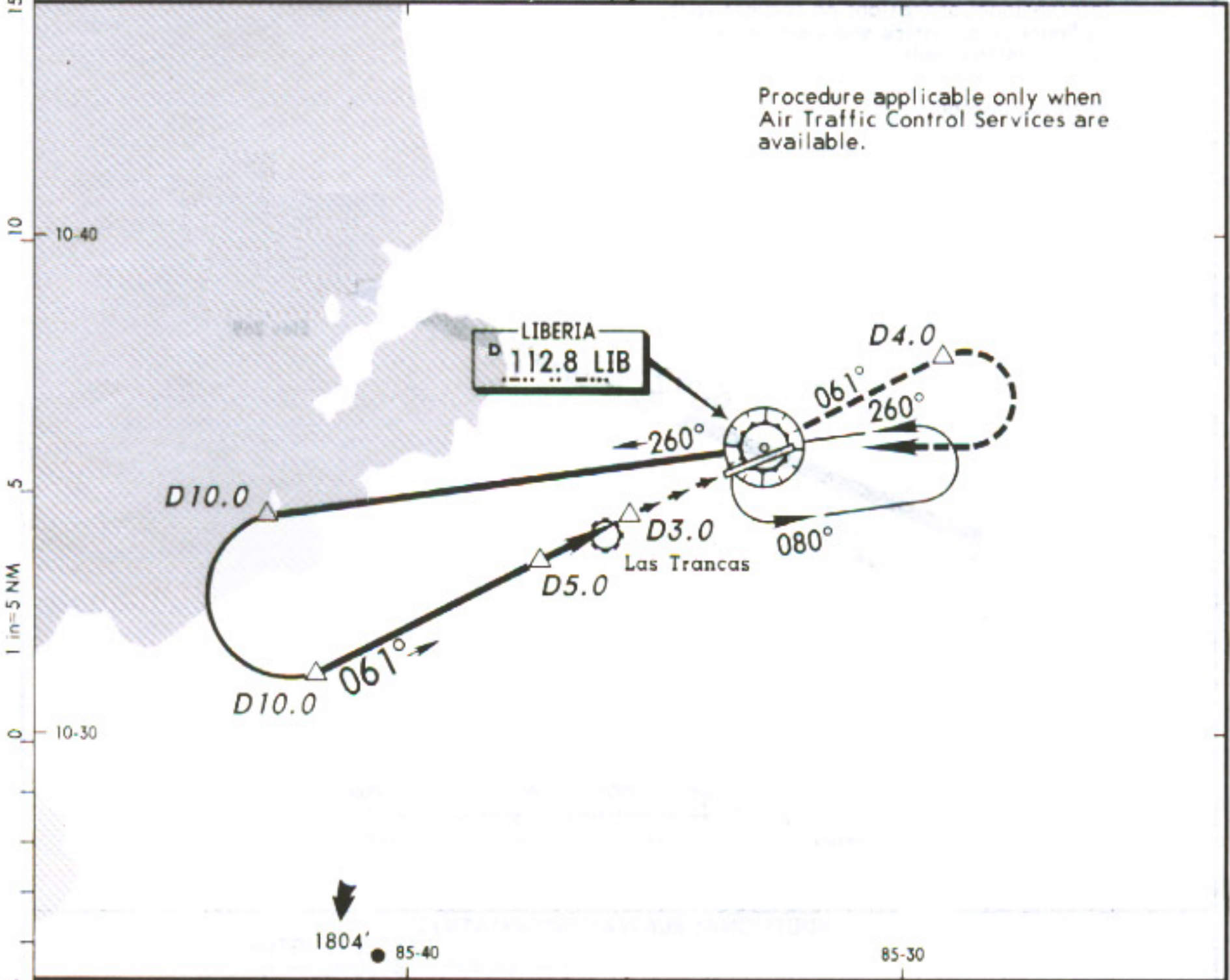
Alt Set: hPa  
Rwy Elev: 9 hPa

Trans level: FL 200  
Trans alt: 19000' (18741')



MSA  
LIB VOR

Procedure applicable only when  
Air Traffic Control Services are  
available.



**MISSED APPROACH:** Climb outbound on LIB VOR R-061 to D4.0, then turn RIGHT and return to LIB VOR. Continue outbound on LIB VOR R-260 to initiate a new procedure or join the holding pattern. Cross LIB VOR at 3000'.

STRAIGHT-IN LANDING RWY 07

MDA(H) 870' (611')

CEILING REQUIRED  
CIRCLE-TO-LAND

A	B	C	D	Max Kts	MDA(H) _____ CEIL-VIS _____	
					MDA(H)	CEIL-VIS
				100	870' (606')	600' - 1.6 km
				135	870' (606')	600' - 2.8 km
				180	870' (606')	600' - 3.2 km
				205	870' (606')	600' - 3.2 km

PANS OPS

Gnd speed-Kts	70	90	100	120	140	160
MAP at D3.0						
FAF to MAP	2.0	1:43	1:20	1:12	1:00	0:51 0:45

CHANGES: New procedure.