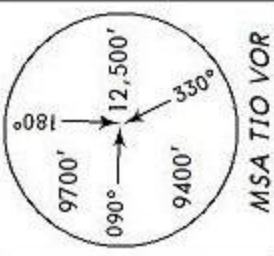


ATIS
127.3

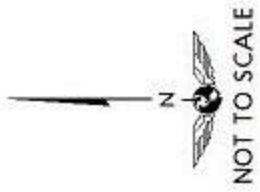
Apt Elev
3021'

Alt Set: hPa Trans level: FL200 Trans alt: 19000'

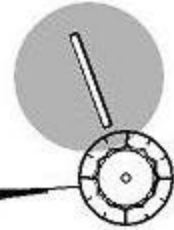


TOMAS 2 ARRIVAL

SPEED: MAX IAS unless otherwise indicated or authorized by ATC.
200 KT at or below 3000' AGL within 10 NM of any airport.
250 KT at or below 10000' MSL within Costa Rican airspace.
250 KT at or below 10000' AGL within 30 NM of any airport.



EL COCO
P 115.7 TIO
N09 59.0 W084 14.2



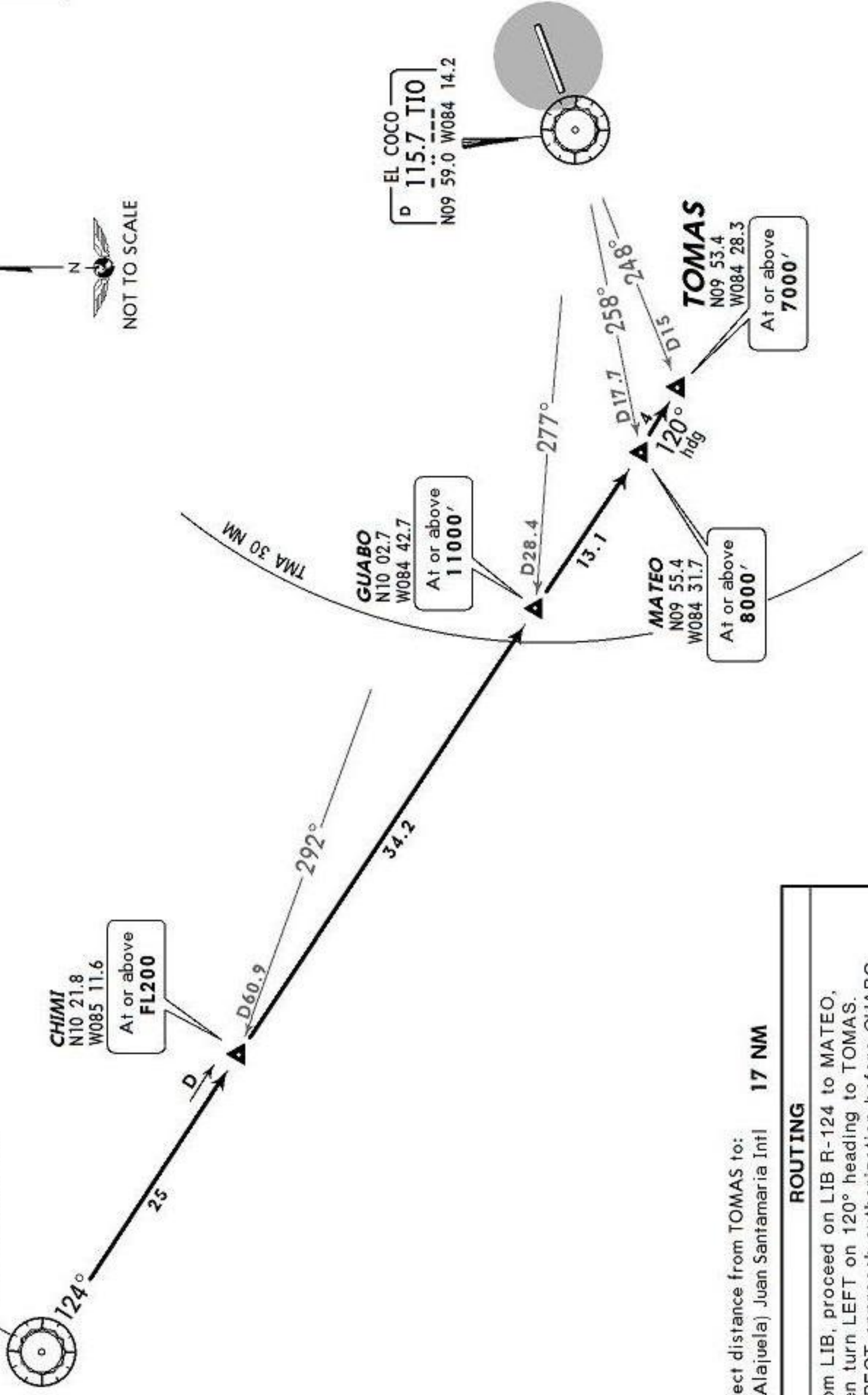
TOMAS
N09 53.4
W084 28.3
At or above
7000'

MATEO
N09 55.4
W084 31.7
At or above
8000'

GUABO
N10 02.7
W084 42.7
At or above
11000'

CHIMI
N10 21.8
W085 11.6
At or above
FL200

LIBERIA
P 112.8 LIB
N10 35.7 W085 32.8



Direct distance from TOMAS to:
(Alajuela) Juan Santamaria Intl 17 NM

ROUTING

From LIB, proceed on LIB R-124 to MATEO, then turn LEFT on 120° heading to TOMAS. EXPECT approach authorization before GUABO.